

# CPS 9734/1 - Context Map

115°38'24"E

115°40'48"E

115°43'12"E

33°19'12"S

33°21'36"S

33°24'0"S

33°26'24"S

33°19'12"S

33°21'36"S

33°24'0"S

33°26'24"S









115°38'24"E

115°40'48"E

115°43'12"E

## Legend

-  CPS areas applied to clear
-  Local Government Authorities
-  Highway
-  Main Roads
-  Local Rd - Sealed



1:40,500  
Projection: GDA 94



GOVERNMENT OF  
WESTERN AUSTRALIA